




KEY

-  Proposed pedestrian refuge
-  Existing buildouts to be narrowed
-  Amended road markings

Rev	Revision details	
	Signed	Date
Drawn:	Ben Stride	July 2011
Surveyed:		
Checked:		
Approved:		
File/Acad ref:	S:\	



Project Name
**Safer Routes to Schools Scheme
South Portslade Area**

Drawing Title
**Carlton Terrace / Boundary Road
/ Victoria Road
Pedestrian Refuge**

Drawing No SRTSS - 003	Scale 1:250 @ A3	Rev
---------------------------	---------------------	-----

Reproduced from the Ordnance Survey mapping with the permission of the Controller of H.M. Stationary Office. © Crown copyright. Unauthorised reproduction infringes Crown copyright and may lead to prosecution or Civil Proceedings. Brighton & Hove City Council, Licence: 100020999, 2011.

